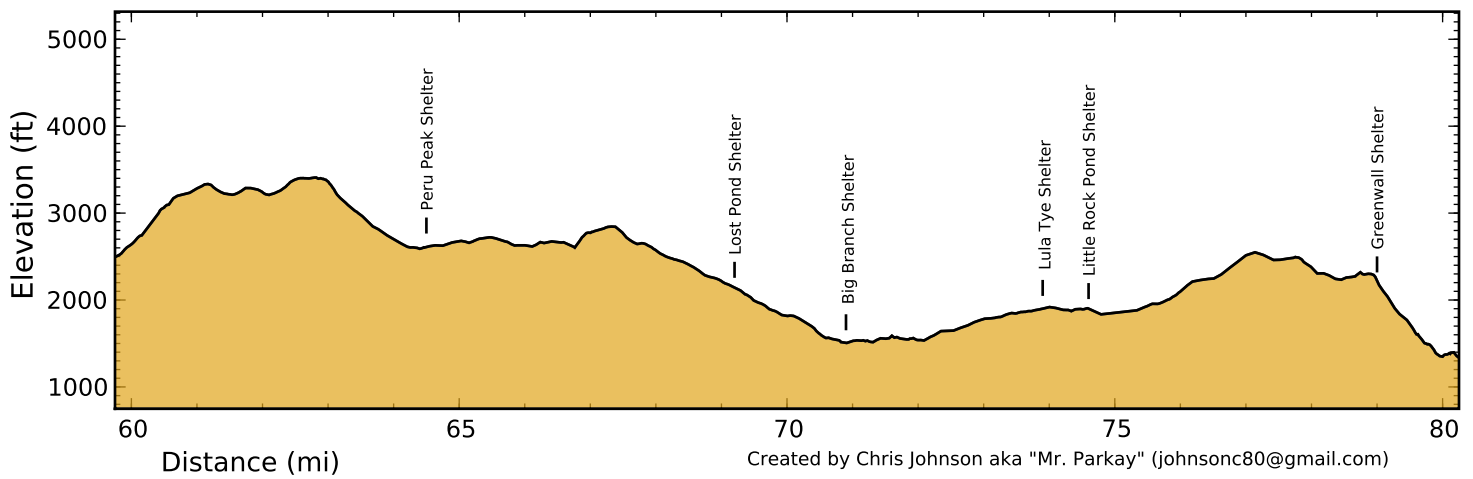
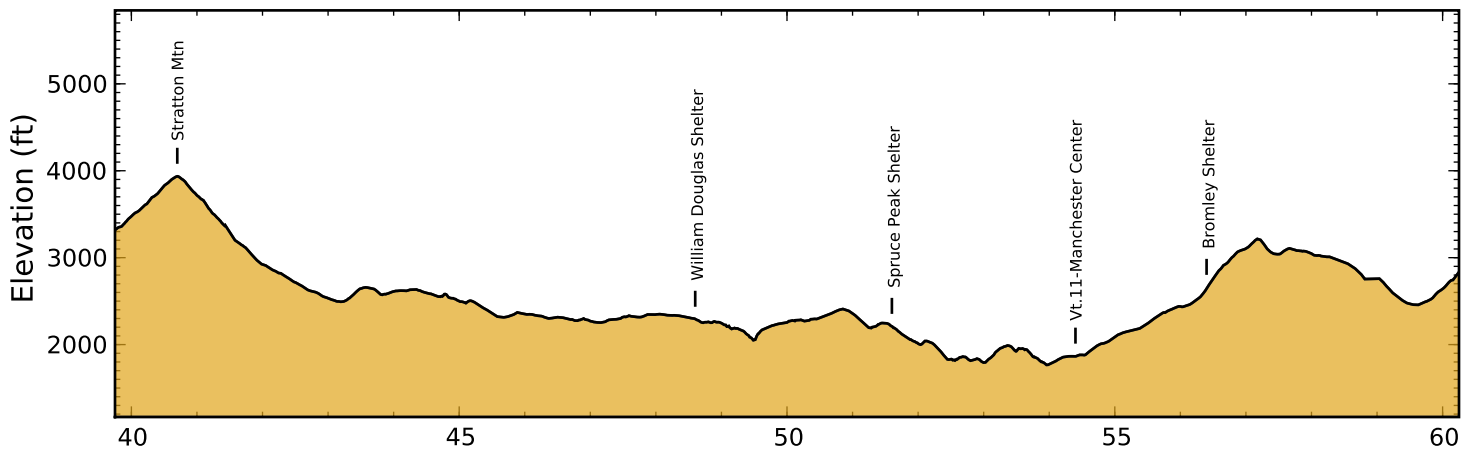
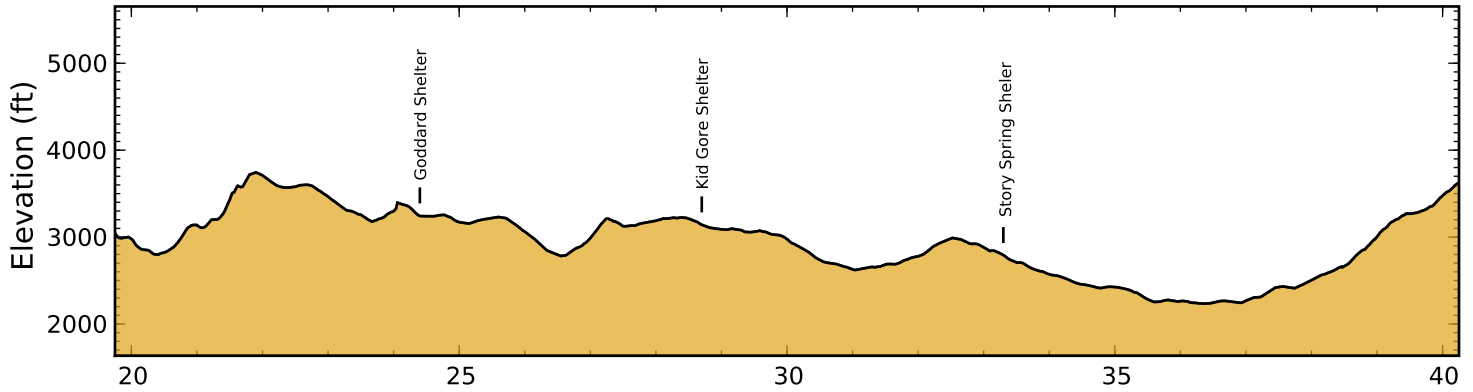
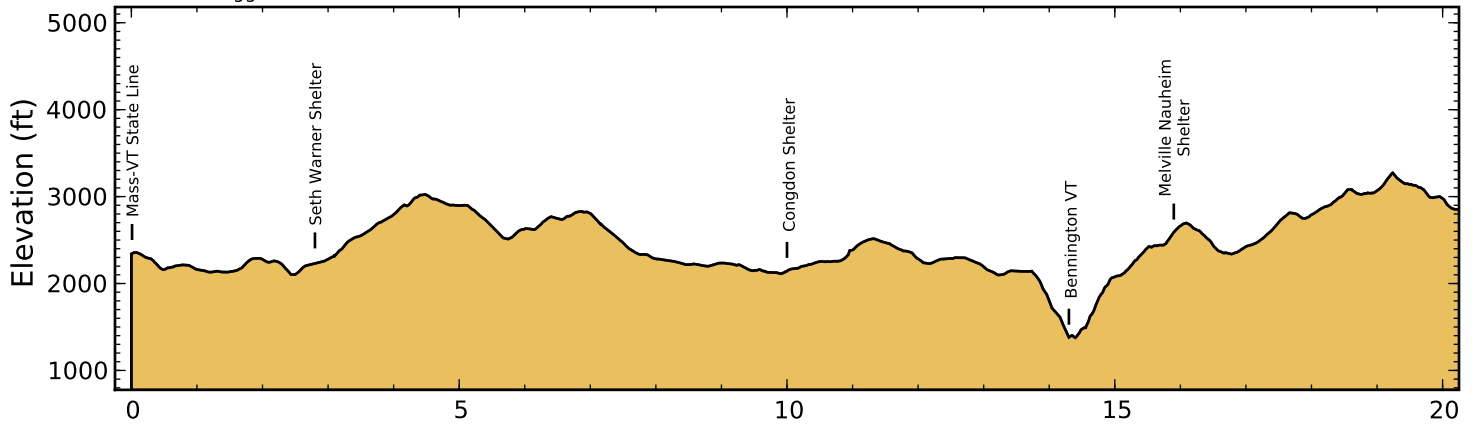


# LT Elevation Profiles

Page 1 of 4

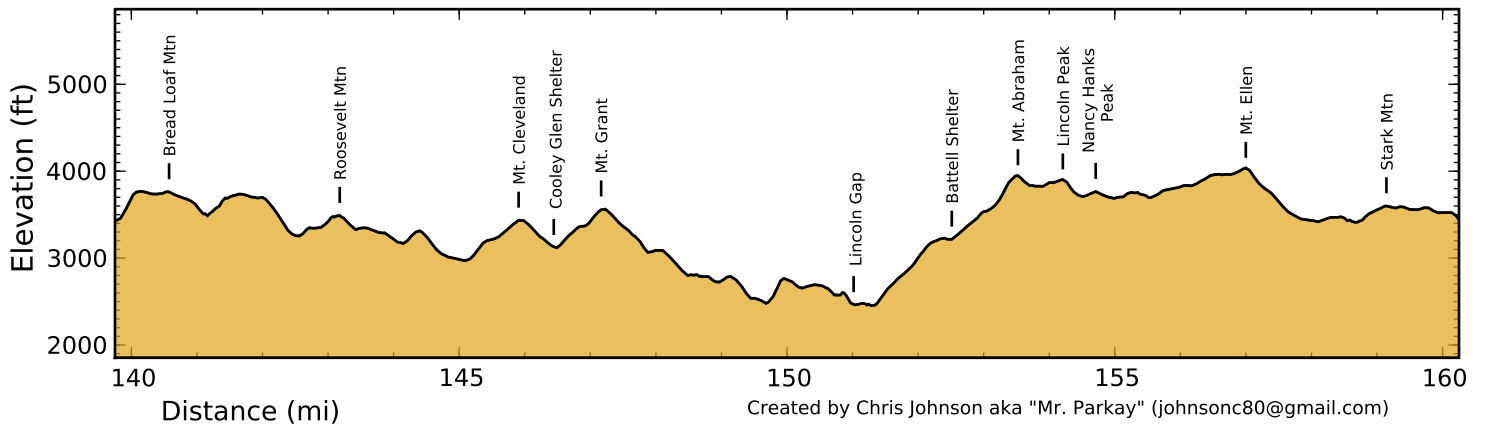
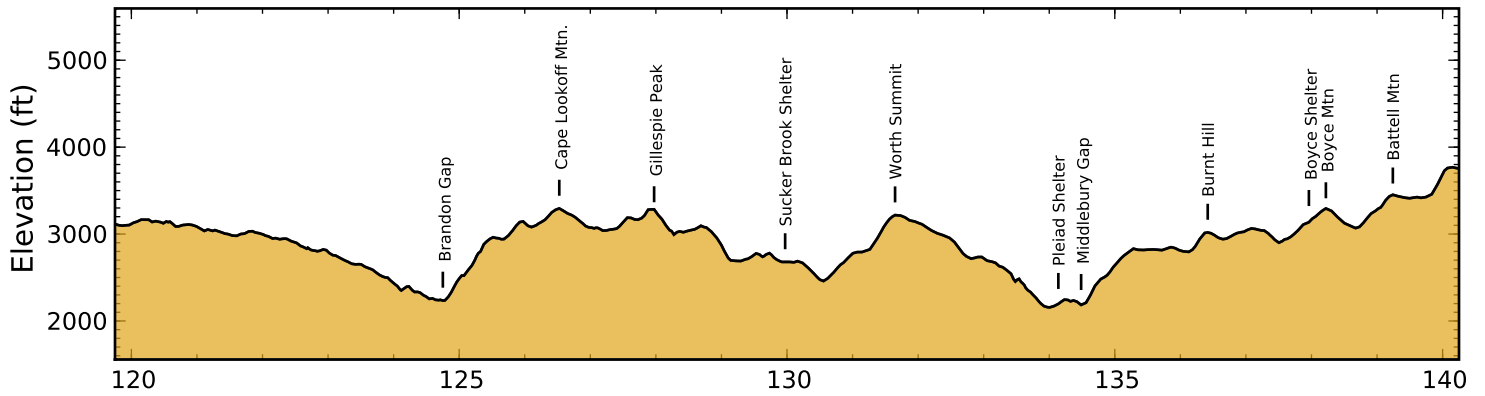
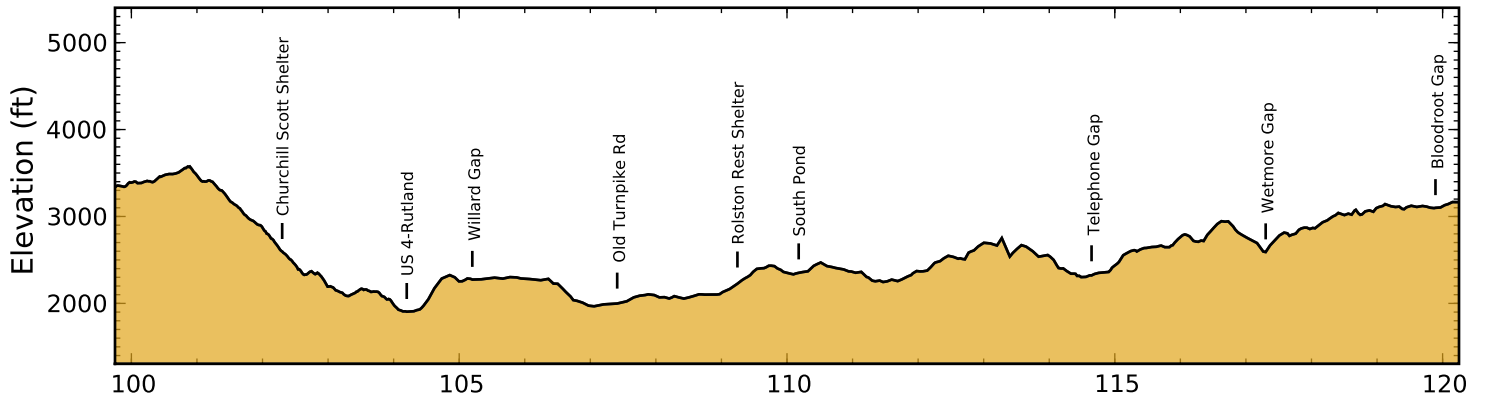
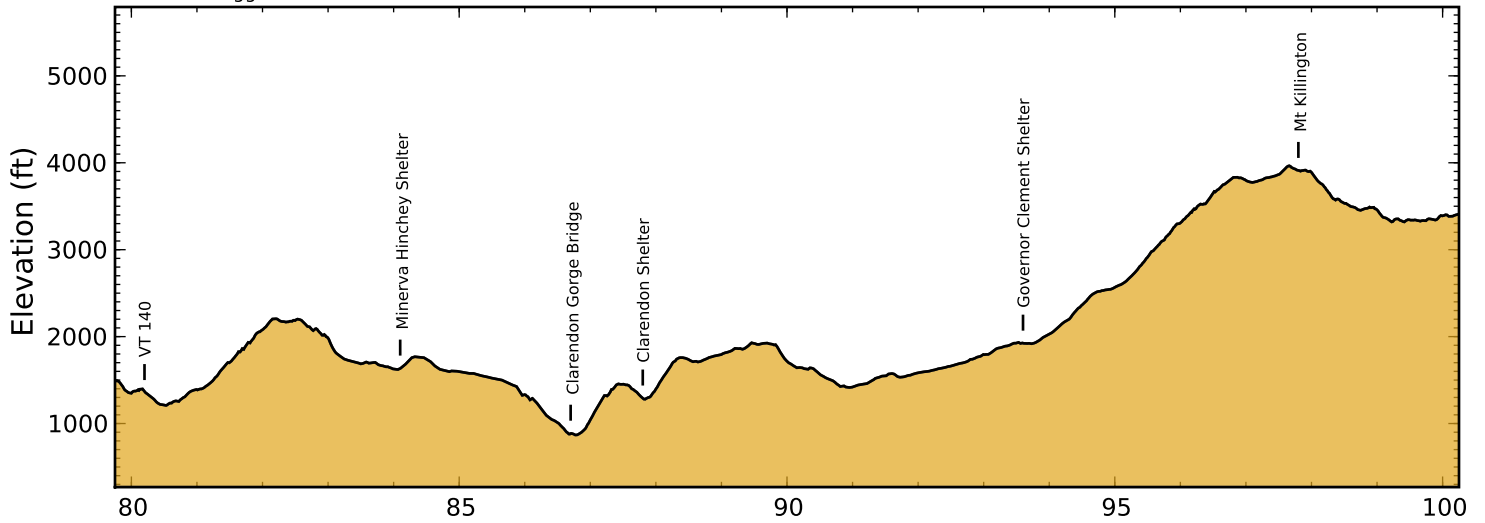
Vertical Exaggeration = 7.0



# LT Elevation Profiles

Page 2 of 4

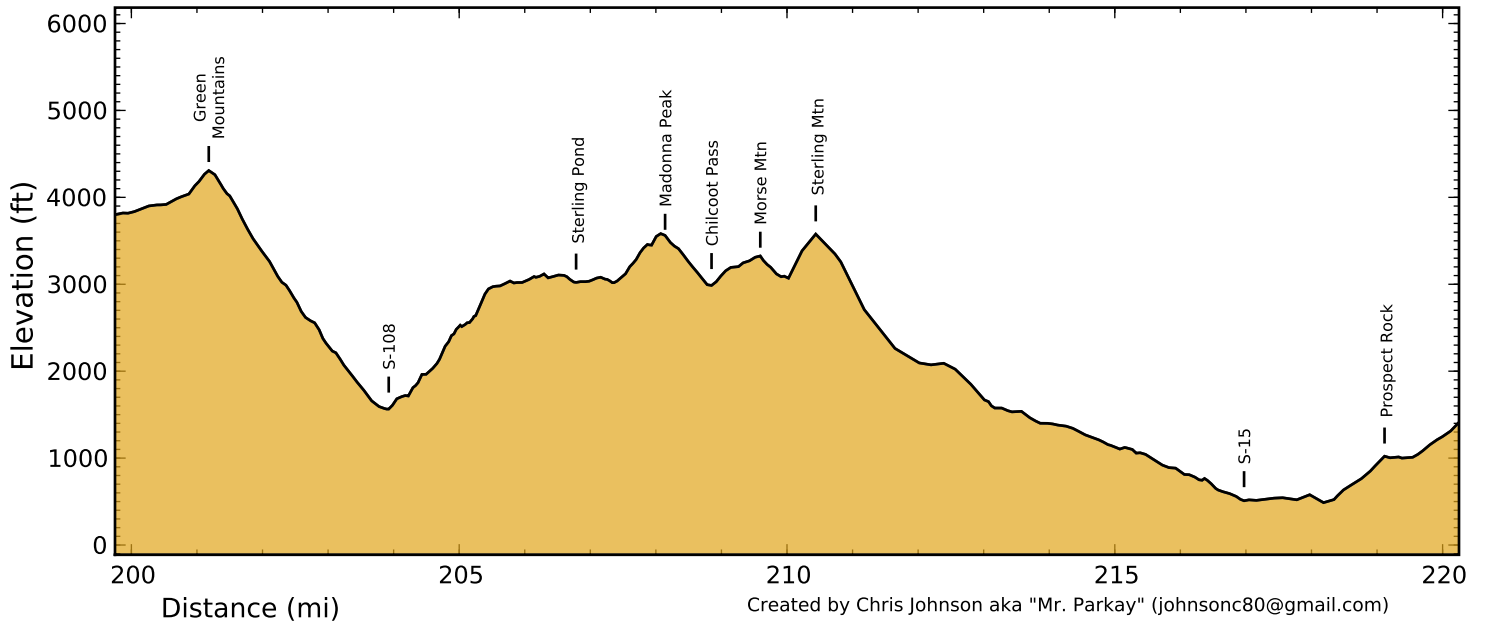
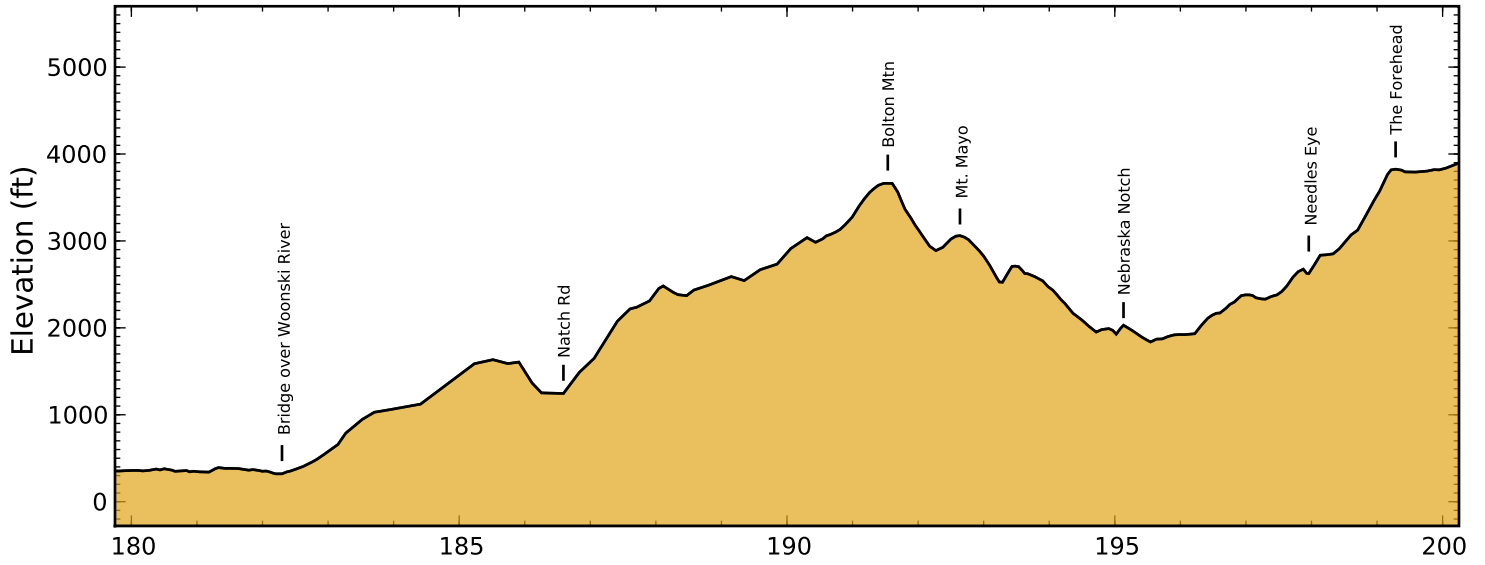
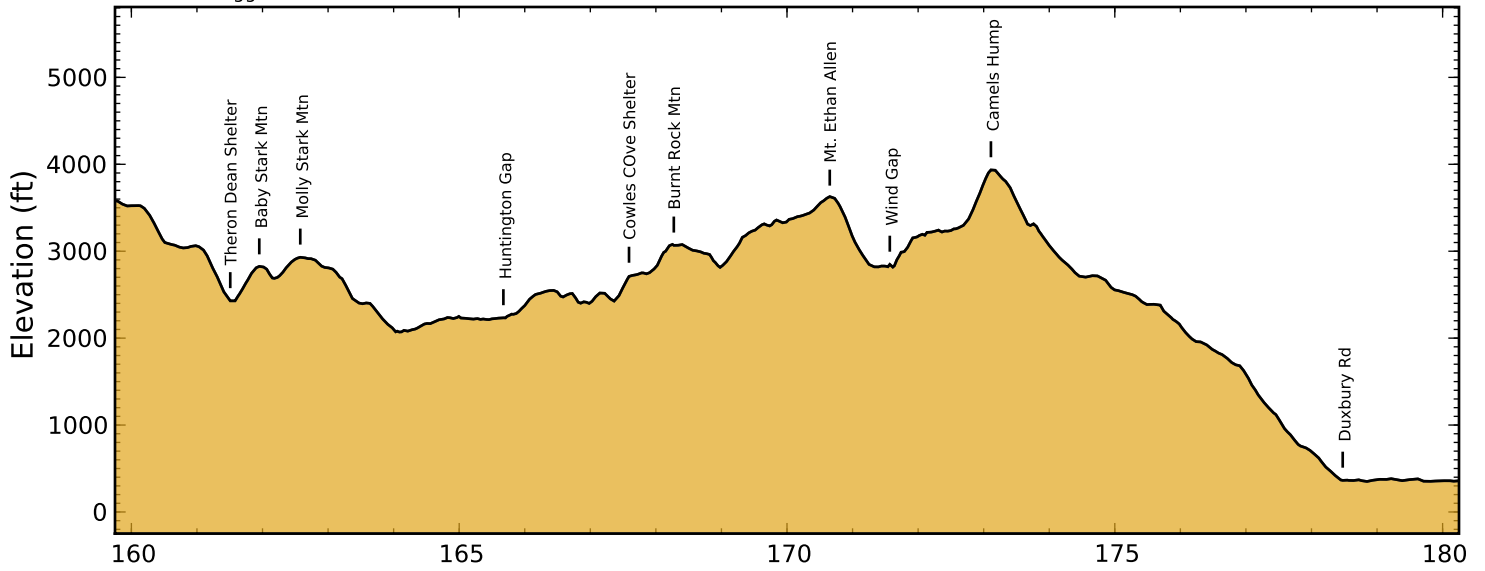
Vertical Exaggeration = 7.0



# LT Elevation Profiles

Page 3 of 4

Vertical Exaggeration = 7.0



# LT Elevation Profiles

Page 4 of 4

Vertical Exaggeration = 7.0

